

**DIRECTIONS:** 6 miles N of Rockford (Hwy. 2) to Latham Road. Latham Road (W of Rock River) to Old River Road. N 1 mile.






**FACILITIES:** 338 acre preserve. Golf course, boat ramp, playground equipment, ballfield, toilets, water.

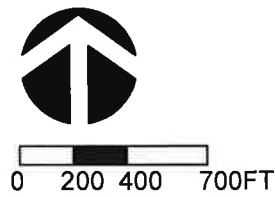
**OLD SETTLERS:** Wood shelter. 22 tables - seats 132 people. No electricity.

**RIVER OAKS:** Wood shelter. 22 tables - seats 132 people. No electricity.

**NOTE:** Preserve open at 7:00 a.m. - closed ½ hour after sunset. All reservations subject to GENERAL USE REGULATION ORDINANCE.

- LAW ENFORCEMENT HEADQUARTERS
- GOLF COURSE MAINTENANCE SHOP
- PARKING
- RIVER OAKS SHELTERHOUSE 
- PLAY AREA 
- BOAT LAUNCH AND DOCKS 
- TRAIL

- LEGEND**
-  SHELTERHOUSE
  -  PLAY AREA
  -  BOAT LAUNCH
  -  WELL
  -  OUTHOUSE



# ATWOOD HOMESTEAD FOREST PRESERVE

8551 OLD RIVER ROAD



FEBRUARY 2013